

+NOTICE!!

These documents have been scanned!

Do not place un-scanned documents beneath this notice!

Do not remove this notice from this file!

GPO Jacket No. 560-102
Print Order 61549
Rise Business Services, LLC
Job=AZ15 9/11/2019



Box Number= AZ15235



Claim Begin-End: AMC095198-AMC095219

1 Initial Receipt



AZ15235-4

AMC094025-AMC095516

**NO
DOCUMENTS
FOUND**

NO DOCUMENTS FOUND
NO DOCUMENTS FOUND

NOTICE!!

These documents have been scanned!

Do not place un-scanned documents beneath this notice!

Do not remove this notice from this file!

GPO Jacket No. 560-102
Print Order 61540
Rise Business Services, LLC
Job=AZ15 9/11/2019



Box Number= AZ15235



Claim Begin-End: AMC095198-AMC095219

2 Correspondence



AZ15235-4

AMC094025-AMC095516

SENDER: COMPLETE THIS SECTION

- Complete items 1, 2, and 3. Also complete item 4 if Restricted Delivery is desired.
- Print your name and address on the reverse so that we can return the card to you.
- Attach this card to the back of the mailpiece, or on the front if space permits.

1. Article Addressed to:

FREY EMILY, KARL
 11120 FREY RANCH RD
 CORNVILLE, AZ 86325
 AZ931 TS AMC95198
 010511

2. Article Number

(Transfer from service label)

7009 1410 0001 7124 7907

COMPLETE THIS SECTION ON DELIVERY

A. Signature

X

Karl Frey

 Agent Addressee

B. Received by (Printed Name)

Karl Frey

C. Date of Delivery

1-7-11

D. Is delivery address different from item 1? YesIf YES, enter delivery address below: No


3. Service Type

 Certified Mail Express Mail Registered Return Receipt for Merchandise Insured Mail C.O.D.

4. Restricted Delivery? (Extra Fee)

 Yes

UNITED STATES POSTAL SERVICE



First-Class Mail
Postage & Fees Paid
USPS
Permit No. G-10

- Sender: Please print your name, address, and ZIP+4 in this box •

BUREAU OF LAND MANAGEMENT
ARIZONA STATE OFFICE
ONE NORTH CENTRAL AVENUE
SUITE 800
PHOENIX, AZ 85004-2203



January 5, 2011

In Reply Refer To:
3800 (9310) TS
AMC95198

CERTIFIED MAIL - RETURN RECEIPT REQUESTED No. 7009 1410 0001 7124 7907

DECISION

FREY EMILY, KARL : This decision affects those claims shown
11120 FREY RANCH RD : in the block below:
CORNVILLE, AZ 86325 :

ROSE SHIRLEY A :
1302 W KRISTAL WAY :
PHOENIX, AZ 85027 :

AMC95207
GOLD KING V

MINING CLAIMS
DECLARED FORFEITED

The mining claims listed above have been declared forfeited for failure to file the required maintenance fee payment or small miner's maintenance fee waiver (waiver).

Claimants are required to pay an annual non-refundable maintenance fee of \$140, or submit a waiver, on or before September 1 of each year. These requirements were established by 30 (United States Code) 28-f-k, as amended, and 43 Code of Federal Regulations (CFR) 3834 and 3835.

Our records do not show receipt of a maintenance fee payment, or waiver received on or before September 1, 2010, for the 2011 assessment year, for the claims listed above. Therefore, the claims are forfeited.

This decision does not relieve you of the liability for reclamation of all areas disturbed by your activities on lands covered by the subject mining claim(s) and/or site(s). After you complete the reclamation, you must notify the authorized officer of the appropriate surface managing agency so that the authorized officer may conduct a final site inspection and determine whether you may be released from liability.

If you fail to reclaim the land to the satisfaction of the authorized officer, the surface management agency may cite you for noncompliance under its surface management regulations.

For land administered by the Bureau of Land Management (BLM), if you fail to reclaim the land to the satisfaction of the authorized officer as required in 43 CFR Subpart 3809, BLM will issue an order of noncompliance under 43 CFR 3809.601(a). If you fail to comply with the noncompliance order, BLM may take further action under 43 CFR 3809.604. Failure to conduct reclamation is a prohibited act that may subject you to criminal penalties. See 43 CFR 3809.605(h) and 43 CFR 3809.700.

This decision may be appealed to the Interior Board of Land Appeals, Office of the Secretary, in accordance with the regulations contained in 43 CFR, Part 4, and the enclosed Form 1842-1. If an appeal is taken, your notice of appeal must be filed in this office (at the above address) within 30 days from receipt of this decision. The appellant has the burden of showing that the decision appealed from is in error.

If you wish to file a petition pursuant to regulation 43 CFR 4.21 (58 FR 4939, January 19, 1993) for a stay of the effectiveness of this decision during the time that your appeal is being reviewed by the Board, the petition for a stay must accompany your notice of appeal. A petition for a stay is required to show sufficient justification based on the standards listed below. Copies of the notice of appeal and petition for a stay **must** also be submitted to each party named in this decision and to the Interior Board of Land Appeals and to the appropriate Office of the Solicitor (see 43 CFR 4.413) at the same time the original documents are filed with this office. If you request a stay, you have the burden of proof to demonstrate that a stay should be granted.

Standards for Obtaining a Stay

Except as otherwise provided by law or other pertinent regulation, a petition for a stay of a decision pending appeal shall show sufficient justification based on the following standards:

- (1) The relative harm to the parties if the stay is granted or denied,
- (2) The likelihood of the appellant's success on the merits,
- (3) The likelihood of immediate and irreparable harm if the stay is not granted, and
- (4) Whether the public interest favors granting the stay.

Please include your AMC serial number(s) on all correspondence. If additional information is required, please call Tony Smith at 602-417-9355.

Rebecca Heick
Group Administrator
Lands and Minerals

Enclosure

TSmith:lm:010511

January 5, 2011

In Reply Refer To:
3800 (9310) TS
AMC95198

CERTIFIED MAIL - RETURN RECEIPT REQUESTED No. 7009 1410 0001 7124 7914

DECISION

ROSE SHIRLEY A	:	This decision affects those claims shown
1302 W KRISTAL WAY	:	in the block below:
PHOENIX, AZ 85027	:	
FREY EMILY, KARL	:	
11120 FREY RANCH RD	:	
CORNVILLE, AZ 86325	:	

AMC95207
GOLD KING V

MINING CLAIMS
DECLARED FORFEITED

The mining claims listed above have been declared forfeited for failure to file the required maintenance fee payment or small miner's maintenance fee waiver (waiver).

Claimants are required to pay an annual non-refundable maintenance fee of \$140, or submit a waiver, on or before September 1 of each year. These requirements were established by 30 (United States Code) 28-f-k, as amended, and 43 Code of Federal Regulations (CFR) 3834 and 3835.

Our records do not show receipt of a maintenance fee payment, or waiver received on or before September 1, 2010, for the 2011 assessment year, for the claims listed above. Therefore, the claims are forfeited.

This decision does not relieve you of the liability for reclamation of all areas disturbed by your activities on lands covered by the subject mining claim(s) and/or site(s). After you complete the reclamation, you must notify the authorized officer of the appropriate surface managing agency so that the authorized officer may conduct a final site inspection and determine whether you may be released from liability.

If you fail to reclaim the land to the satisfaction of the authorized officer, the surface management agency may cite you for noncompliance under its surface management regulations.

For land administered by the Bureau of Land Management (BLM), if you fail to reclaim the land to the satisfaction of the authorized officer as required in 43 CFR Subpart 3809, BLM will issue an order of noncompliance under 43 CFR 3809.601(a). If you fail to comply with the noncompliance order, BLM may take further action under 43 CFR 3809.604. Failure to conduct reclamation is a prohibited act that may subject you to criminal penalties. See 43 CFR 3809.605(h) and 43 CFR 3809.700.

This decision may be appealed to the Interior Board of Land Appeals, Office of the Secretary, in accordance with the regulations contained in 43 CFR, Part 4, and the enclosed Form 1842-1. If an appeal is taken, your notice of appeal must be filed in this office (at the above address) within 30 days from receipt of this decision. The appellant has the burden of showing that the decision appealed from is in error.

If you wish to file a petition pursuant to regulation 43 CFR 4.21 (58 FR 4939, January 19, 1993) for a stay of the effectiveness of this decision during the time that your appeal is being reviewed by the Board, the petition for a stay must accompany your notice of appeal. A petition for a stay is required to show sufficient justification based on the standards listed below. Copies of the notice of appeal and petition for a stay **must** also be submitted to each party named in this decision and to the Interior Board of Land Appeals and to the appropriate Office of the Solicitor (see 43 CFR 4.413) at the same time the original documents are filed with this office. If you request a stay, you have the burden of proof to demonstrate that a stay should be granted.

Standards for Obtaining a Stay

Except as otherwise provided by law or other pertinent regulation, a petition for a stay of a decision pending appeal shall show sufficient justification based on the following standards:

- (1) The relative harm to the parties if the stay is granted or denied,
- (2) The likelihood of the appellant's success on the merits,
- (3) The likelihood of immediate and irreparable harm if the stay is not granted, and
- (4) Whether the public interest favors granting the stay.

Please include your AMC serial number(s) on all correspondence. If additional information is required, please call Tony Smith at 602-417-9355.

Rebecca Heick
Group Administrator
Lands and Minerals

Enclosure

TSmith:lm:010511



United States Department of the Interior



BUREAU OF LAND MANAGEMENT
Arizona State Office
One North Central Avenue, Suite 800
Phoenix, Arizona 85004-4427
www.blm.gov/az/

January 5, 2011

In Reply Refer To:
3800 (9310) TS
AMC95198

CERTIFIED MAIL - RETURN RECEIPT REQUESTED No. 7009 1410 0001 7124 7914

DECISION

ROSE SHIRLEY A	:	This decision affects those claims shown
1302 W KRISTAL WAY	:	in the block below:
PHOENIX, AZ 85027	:	
FREY EMILY, KARL	:	
11120 FREY RANCH RD	:	
CORNVILLE, AZ 86325	:	

AMC95207
GOLD KING V

MINING CLAIMS DECLARED FORFEITED

The mining claims listed above have been declared forfeited for failure to file the required maintenance fee payment or small miner's maintenance fee waiver (waiver).

Claimants are required to pay an annual non-refundable maintenance fee of \$140, or submit a waiver, on or before September 1 of each year. These requirements were established by 30 (United States Code) 28-f-k, as amended, and 43 Code of Federal Regulations (CFR) 3834 and 3835.

Our records do not show receipt of a maintenance fee payment, or waiver received on or before September 1, 2010, for the 2011 assessment year, for the claims listed above. Therefore, the claims are forfeited.

This decision does not relieve you of the liability for reclamation of all areas disturbed by your activities on lands covered by the subject mining claim(s) and/or site(s). After you complete the reclamation, you must notify the authorized officer of the appropriate surface managing agency so that the authorized officer may conduct a final site inspection and determine whether you may be released from liability.

ENTERED INTO COMPUTER
3/11/2011 [Signature]

If you fail to reclaim the land to the satisfaction of the authorized officer, the surface management agency may cite you for noncompliance under its surface management regulations.

For land administered by the Bureau of Land Management (BLM), if you fail to reclaim the land to the satisfaction of the authorized officer as required in 43 CFR Subpart 3809, BLM will issue an order of noncompliance under 43 CFR 3809.601(a). If you fail to comply with the noncompliance order, BLM may take further action under 43 CFR 3809.604. Failure to conduct reclamation is a prohibited act that may subject you to criminal penalties. See 43 CFR 3809.605(h) and 43 CFR 3809.700.

This decision may be appealed to the Interior Board of Land Appeals, Office of the Secretary, in accordance with the regulations contained in 43 CFR, Part 4, and the enclosed Form 1842-1. If an appeal is taken, your notice of appeal must be filed in this office (at the above address) within 30 days from receipt of this decision. The appellant has the burden of showing that the decision appealed from is in error.


If you wish to file a petition pursuant to regulation 43 CFR 4.21 (58 FR 4939, January 19, 1993) for a stay of the effectiveness of this decision during the time that your appeal is being reviewed by the Board, the petition for a stay must accompany your notice of appeal. A petition for a stay is required to show sufficient justification based on the standards listed below. Copies of the notice of appeal and petition for a stay **must** also be submitted to each party named in this decision and to the Interior Board of Land Appeals and to the appropriate Office of the Solicitor (see 43 CFR 4.413) at the same time the original documents are filed with this office. If you request a stay, you have the burden of proof to demonstrate that a stay should be granted.

Standards for Obtaining a Stay

Except as otherwise provided by law or other pertinent regulation, a petition for a stay of a decision pending appeal shall show sufficient justification based on the following standards:

- (1) The relative harm to the parties if the stay is granted or denied,
- (2) The likelihood of the appellant's success on the merits,
- (3) The likelihood of immediate and irreparable harm if the stay is not granted, and
- (4) Whether the public interest favors granting the stay.

Please include your AMC serial number(s) on all correspondence. If additional information is required, please call Rod Ebert at 602-417-9397.



Rebecca Heick
Group Administrator
Lands and Minerals

Enclosure

UNITED STATES
 DEPARTMENT OF INTERIOR
 Bureau of Land Management
 Arizona State Office
 One North Central Avenue, Suite 800
 Phoenix, Arizona 85004-4427

OFFICIAL BUSINESS
 PENALTY FOR PRIVATE USE \$300

CERTIFIED MAIL™



7009 1410 0001 7124 7914



UNITED STATES POSTAGE
 U.S. OFFICIAL MAIL
 PENALTY FOR
 PRIVATE USE \$300
 PITNEY BOWES
 02 1M
 0004208279 JAN06 2011
 \$ 05.71⁰
 MAILED FROM ZIP CODE 85004

ROSE SHIRLEY A
 1302 W KRISTAL WAY
 PHOENIX, AZ 85027
 AZ931 TS AMC95198
 010511

PHOENIX, ARIZONA
 2011 JAN 14 P 3:35
 RECEIVED
 B.L.M. AZ STATE OFFICE

NIXIE 850 DE 1 00 01/12/11

RETURN TO SENDER
 ATTEMPTED - NOT KNOWN
 UNABLE TO FORWARD

BC: 85004442700 *1179-03213-06-39

000270821 000100044427

<p>SENDER: COMPLETE THIS SECTION</p> <p>■ Complete items 1, 2, and 3. Also complete item 4 if Restricted Delivery is desired. ■ Print your name and address on the reverse so that we can return the card to you. ■ Attach this card to the back of the mailpiece, or on the front if space permits.</p>		<p>1. Article Addressed to:</p> <p>ROSE SHIRLEY A 1302 W KRISTAL WAY PHOENIX, AZ 85027 AZ931 TS AMC95198 010511</p>	
<p>COMPLETE THIS SECTION ON DELIVERY</p> <p>A. Signature <input checked="" type="checkbox"/> Agent <input type="checkbox"/> Addressee <input type="checkbox"/></p> <p>B. Received by (Printed Name) _____ C. Date of Delivery _____</p> <p>D. Is delivery address different from item 1? <input type="checkbox"/> Yes <input type="checkbox"/> No If YES, enter delivery address below:</p>		<p>3. Service Type</p> <p><input type="checkbox"/> Certified Mail <input type="checkbox"/> Express Mail <input type="checkbox"/> Registered <input type="checkbox"/> Return Receipt for Merchandise <input type="checkbox"/> Insured Mail <input type="checkbox"/> C.O.D.</p>	
<p>4. Restricted Delivery? (Extra Fee) <input type="checkbox"/> Yes <input type="checkbox"/> No</p>		<p>2. Article Number</p> <p>7009 1410 0001 7124 7914 (Transfer from service label)</p>	
<p>PS Form 3811, February 2004 Domestic Return Receipt 102595-02-M-1540</p>			



**ROADRUNNER
PROSPECTORS'
CLUB, INC.**

P.O. Box 56804 • Phoenix, Arizona 85079

AMC 9518
AMC 329388

July 21, 1997

Bev Everson
Bradshaw Ranger District
2230 East Highway 69
Prescott, AZ 86301

RECEIVED
BUREAU OF
LAND MANAGEMENT
ARIZONA
STATE OFFICE
PHOENIX, ARIZONA
JUL 23 9 52 AM '97

Dear Ms. Everson:

This is in regards to our conversation on June 13, 1997, in your office.

I had requested to reopen Forest Road, marked 384 to access the clubs mining claims on the Hassayampa River.

On June 16, 1997 your office wrote that our proposal "requires a biological evaluation, and that evaluation would be completed within a couple of weeks".

Also, I inquired about the time limits on our top five claims on Crook's Canyon.

You suggested that I needed to talk to Mike Grant and Jim O'Neil of our club, that those present agreed "That the claims needed rest to regain vegetation." I have since talked to them and they stated that "the claims have had enough rest, and we would like to remove the time limits and be able to use them year-round.

As for the fence on the lower claims on Crooks Canyon, and the locked gate that is on forest land with access to the Elouise Mine. We don't want access to the Elouise Mine, we need access to our claims. The fence blocks us from one and one-half of our claims and there is no place for our members to park without blocking the road. Also, we have some members that are handicapped and /or older that find it impossible to carry their equipment 150 feet to the creek. As for the locked gate not on private land, we would be willing to move it to the other side of the creek.

In closing, Doug Vandergon and yourself had some concern with the large numbers of our club members. In the best interest of all, if you, Roadrunner and Mr. Vandergon can work together to keep all the claims open, it will prevent congestion and overworking other claims.

The references on the claims are as follows:

JDR's AMC # 96051
 AMC # 96052
 AMC # 96053

Top 5 AMC # 95198
 AMC # 95199
 AMC # 95200
 AMC # 95201
 AMC # 95202

Lower AMC # 329394
 AMC # 329393
 AMC # 329392

Sincerely,



David King
Roadrunner Prospectors

cc: USFS

RLM

ARIZONA
STATE OFFICE
PHOENIX, ARIZONA
RECEIVED
BUREAU OF
LAND MANAGEMENT
JUL 23 9 52 AM '97

June 29, 1982

CERTIFIED MAIL - RETURN RECEIPT REQUESTED

DECISION

Gold King Mfg., Inc.
3144 W. Lewis
Phoenix, Arizona 85009

Mining Claims

Mining Claims Declared Null and Void
Ab Initio

Pursuant to requirements of the Federal Land Policy and Management Act of 1976, 43 U.S.C. 1744, and the implementing regulations in 43 CFR 3833.1-2, notices of location were filed for recording for the mining claims listed below.

<u>Serial No.</u>	<u>Claim Name</u>	<u>Date Located</u>	<u>Date Filed</u>
A MC 95209 thru A MC 95219	Armondo I thru XI	10/31/79	11/29/79

The Bureau of Land Management official records show that all of the public lands in sections 29 and 32, T. 13 N., R. 3 W., were included in exchange application A 7799 filed November 30, 1973. The regulations in 43 CFR 2091.2-3 state:

The filing of a valid formal application for exchange under the regulations of Group 2200 of this Chapter will segregate the selected public lands to the extent that they will not be subject to appropriation under the public land laws, including the mining laws.

Since the above listed mining claims were located after the segregative effect of the exchange application, the claims are invalid and are hereby declared null and void ab initio.

Where it is well established that mineral locations made on land not open to acquisition under the general mining laws are null and void ab initio, there is no necessity for the government to initiate formal contest proceedings (United States v. RUDOLPH CHASE and RAYMOND VOSS IBLA 351, 1972).

An appeal from this decision may be taken to the Board of Land Appeals, Office of Hearings and Appeals, in accordance with the attached regulations in Title 43 Code of Federal Regulations (CFR), Part 4, Subpart E. If an appeal is taken,

No appeal filed.
Cases closed 8/20/82.
PB

VP
PB
2/29

the notice of appeal must be filed in the Arizona State Office of the Bureau of Land Management, 2400 Valley Bank Center, Phoenix, Arizona 85073, within 30 days from the receipt of this decision. Do not send the appeal directly to the Board. The appeal and case history file will be sent to the Board from this office. Additionally, within 15 days from filing, the regulations also require the appellant to serve a copy of the notice of appeal, statement of reasons, written arguments or briefs on the Field Solicitor, U.S. Department of the Interior, 2080 Valley Bank Center, Phoenix, Arizona 85073. To avoid summary dismissal of the appeal, there must be strict compliance with the regulations. Form 1842-1 is enclosed for additional information.

/s/ Mario L. Lopez

Mario L. Lopez
Chief, Branch of Lands
and Minerals Operations

Enclosures:

1. Regulations
2. Appeal Procedures
3. Form 1842-1

PBailey:cd 6-29-82



United States Department of the Interior

BUREAU OF LAND MANAGEMENT ARIZONA STATE OFFICE

P.O. Box 16563
3707 N. 7th Street
Phoenix, Arizona 85011

(602) 241-5550



IN REPLY REFER TO:

(943) ljc
A MC 95198
3106L

Roadrunner Prospectors Club
PO Box 37603
Phoenix, AZ 85069

February 3, 1988

NOTICE TO MINING CLAIMANTS

Your annual filing of an affidavit of assessment work or notice of intention to hold received in this office did not contain all of the correct Bureau of Land Management serial numbers assigned to each claim.

Below are the names of the claims, serial numbers erroneously listed on the affidavit and the correct serial numbers according to our records:

<u>Name of Claims</u>	<u>Incorrect Serial Numbers</u>	<u>Correct Serial Numbers</u>
Gold Palace #8	95208	95205

Our records for the claim(s) have been updated to show receipt of the required annual filing for 1987.

The regulations under 43 CFR Subpart 3833 state: "Citing the serial number shall comply with the requirement in the Act to file an additional description of the claim."

To receive proper credit in the future, in addition to naming each claim on the affidavit, always include the correct serial numbers assigned to each of the mining claims, mill or tunnel sites.

Sincerely,

Thomas E. Reitmeyer
Mining Claims Section



United States Department of the Interior

IN REPLY REFER TO:

A MC 95205
(943-ljc) *ETD*

BUREAU OF LAND MANAGEMENT
ARIZONA STATE OFFICE

3707 N. 7th Street
Phoenix, Arizona 85014
(602) 241-5550
January 28, 1987

Roadrunner Prospectors
PO Box 37603
Phoenix, AZ 85069

NOTICE TO MINING CLAIMANTS

Your annual filing of an affidavit of assessment work or notice of intention to hold received in this office did not contain all of the correct Bureau of Land Management serial numbers assigned to each claim.

Below are the names of the claims, serial numbers erroneously listed on the affidavit and the correct serial numbers according to our records:

<u>Name of Claim(s)</u>	<u>Incorrect Serial Number(s)</u>	<u>Correct Serial Number(s)</u>
Gold Palace #8	95208	95205

Our records for the claim(s) have been updated to show receipt of the required annual filing for 1986.

The regulations under 43 CFR Subpart 3833 state: "Citing the serial number shall comply with the requirement in the Act to file an additional description of the claim."

To receive proper credit in the future, in addition to naming each claim on the affidavit, always include the correct serial numbers assigned to each of the mining claims, mill or tunnel sites.

Sincerely,

Thomas E. Reitmeyer
Mining Claims Section



United States Department of the Interior

95198 SL

IN REPLY REFER TO:

3833 (943-SR)

BUREAU OF LAND MANAGEMENT
ARIZONA STATE OFFICE
3707 N. 7th Street
Phoenix, Arizona 85014
(602) 241-5550

AT

January 13, 1986

NOTICE TO MINING CLAIMANTS

Bobby H. Rose:

Your annual filing of an affidavit of assessment work or notice of intention to hold did not contain the required Bureau of Land Management serial number(s) assigned to each claim.

We have researched our records and are unable to locate a serial number for the following claim(s):

A MC 21627 and A MC 12628 (No such claim names for these serial numbers)

Our Records show the following:

<u>SERIAL NUMBER</u>	<u>CLAIM NAME</u>	<u>SERIAL NUMBER</u>	<u>CLAIM NAME</u>
A MC 95198	Gold Palace I	A MC 95205	Gold Palace VIII
A MC 95199	Gold Palace II	A MC 95206	Gold Palace IX
A MC 95200	Gold Palace III		
A MC 95201	Gold Palace IV		
A MC 95202	Gold Palace V		

If you can provide us with a serial number we will see to it that you receive proper credit for assessment work. PLEASE RESPOND WITHIN 30 DAYS.

The regulations under 43 CFR Subpart 3833 state: "Citing the serial number shall comply with the requirement in the Act to file an additional description of the claim."

To receive proper credit in the future, in addition to naming each claim on the affidavit, always include the correct serial number(s) assigned to each of the mining claims, mill or tunnel sites.

Sincerely,

Thomas E. Reitmeyer
Mining Claims Section

July 3, 1980

Gold King Mfg., Inc.
3144 W. Lewis
Phoenix, Arizona 85009

Gentlemen:

This letter is to identify the serial numbers we have assigned to your mining claim location notices filed in this office on November 29, 1979.

<u>Serial Number</u>	<u>Name of Claim</u>
A MC 95198 thru A MC 95206	Gold Palace I thru IX
A MC 95207	Gold King V
A MC 95208	Goofy I
A MC 95209 thru A MC 95219	Armondo I thru XI

Please refer to the claim names and the serial numbers in any future correspondence.

A photocopy of your recorded Affidavit of Labor Performed or Notice of Intent to Hold for the 1979-1980 assessment year should be filed in this office on or before December 30, 1980. To be acceptable, the affidavit must show the work done during the period noon September 1, 1979 to noon September 1, 1980. No fee is required.

Sincerely,

/s/ Robert L. Peterson

Robert L. Peterson
Chief, Branch of Records
and Data Management

Enclosure:
Regulations 43 CFR 3833

BAhearn:gc



United States Department of the Interior

(943)-1jc
A MC 95206

BUREAU OF LAND MANAGEMENT
ARIZONA STATE OFFICE
3707 N. 7th Street
Phoenix, Arizona 85014
(602) 241-5550

April 29, 1987

CERTIFIED MAIL--RETURN RECEIPT REQUESTED

Mining Claimant(s)
as Shown on the
Attached Sheet

Mining Claim(s)
as Shown on the
Attached Sheet

DECISION
MINING CLAIMS DECLARED ABANDONED

The Federal Land Policy and Management Act (FLPMA) of 1976, 43 U.S.C. 1744, and the implementing regulations in 43 CFR 3833.2, require an annual filing for all mining claims recorded with the Bureau of Land Management. The Act provides that failure to file evidence of annual assessment work or a notice of intention to hold by December 30 each year shall be deemed conclusively to constitute an abandonment of the claim and it is void by operation of law. The constitutionality of Section 314 of FLPMA was upheld on April 1, 1985 by the United States Supreme Court in United States v. Locke et al., 471 U.S. 84, 129 (1985).

The Bureau of Land Management records do not show receipt of either an affidavit of annual assessment work performed or a notice of intention to hold for the claim(s) listed on the attached sheet(s) for the 1985-1986 assessment year.

If you did timely file an affidavit or notice of intention to hold with the Bureau of Land Management during 1986, notify this office. Please furnish a copy of the affidavit showing the Bureau of Land Management date and time stamp or other evidence of receipt by our office.

Your proof must show the required document was timely filed with the Bureau of Land Management during 1986, otherwise, it will not be accepted. The evidence must be received in this office no later than 30 days from receipt of this decision. If the proof is not furnished during this 30 day period, the claim(s) will be removed from our records as abandoned and void.

John T. Mezes

John T. Mezes
Chief, Branch of Lands &
Minerals Operations

LEAD OWNER

ROSE BOBBY
1302 W KRISTAL WAY
PHOENIX AZ 85027

CO-OWNERS
ROSE SHIRLEY A

ARIZONA LEAD FILE NUMBER - 95198

LM SERIAL NUMBER	CLAIM NAME	LAST ASSMT.	BLM SERIAL NUMBER	CLAIM NAME	LAST ASSMT.
95206	GOLD PALACE IX	1985			

*6/10/88 closed AMC 95206
entered on computer
cd*



United States Department of the Interior

A MC 95208
(943-PB)

BUREAU OF LAND MANAGEMENT
ARIZONA STATE OFFICE
3707 N. 7th Street
Phoenix, Arizona 85014

IN REPLY REFER TO:

September 18, 1985

CERTIFIED MAIL - RETURN RECEIPT REQUESTED

Gold King Mfg., Inc.
3144 W. Lewis
Phoenix, AZ 85009

DECISION
MINING CLAIMS DECLARED ABANDONED

The Federal Land Policy and Management Act (FLPMA) of 1976, 43 U.S.C. 1744, and the implementing regulations in 43 CFR 3833.2, require an annual filing for all mining claims recorded with the Bureau of Land Management. The Act provides that failure to file evidence of annual assessment work or a notice of intention to hold by December 30 each year shall be deemed conclusively to constitute an abandonment of the claim and it is void by operation of law. The constitutionality of Section 314 of FLPMA was upheld on April 1, 1985 by the United States Supreme Court in U.S. et al v. Locke et al, No. 83-1394.

The Bureau of Land Management records do not show receipt of either an affidavit of annual assessment work performed or a notice of intention to hold for the claims listed on the attached sheet during the year(s) cited.

If you did timely file an affidavit or notice of intention to hold with the Bureau of Land Management during the stated year(s), notify this office. Please furnish one of the following for each missing year: (1) a letter of acknowledgement from this office; (2) a postcard of acknowledgement (BLM Form 3830-1); (3) a copy of the affidavit showing the Bureau of Land Management date and time stamp; or (4) other evidence of receipt by our office.

Your proof must show the required documents were timely filed with the Bureau of Land Management for the year(s) shown as missing, otherwise, they will not be accepted. The evidence must be received in this office no later than 30 days from receipt of this decision. If the proof is not furnished during this 30 day period, the claim(s) listed will be removed from our records as abandoned and void.

John T. Mezes

John T. Mezes
Chief, Branch of Lands &
Minerals Operations

*P.O. unable to deliver.
Case closed 1/2/86.
PB*

PB

UNITED STATES
DEPARTMENT OF THE INTERIOR
BUREAU OF LAND MANAGEMENT

Arizona State Office
3707 N. 7th Street
Phoenix, Arizona 85014

OFFICIAL BUSINESS
PENALTY FOR PRIVATE USE, \$300

AN EQUAL OPPORTUNITY EMPLOYER

RETURNED TO SENDER

NOT DELIVERABLE AS ADDRESSED UNABLE TO FORWARD


Moved Left No Address

Insufficient Address

Forward Order Expired

No Obvious Value Mail

ROUTE NO. 948 INITIALS JO




POSTAGE AND FEES PAID
U.S. DEPARTMENT OF THE INTERIOR
INT-415

ATTEMPTED NOT KNOWN

NO SUCH NO.

ROUTE NO. 948 INITIALS JO



CERTIFIED MAIL
NO. 764643
Return Receipt Requested

DOMESTIC RETURN RECEIPT

PS Form 3811, July 1983 447-845

SENDER: Complete items 1, 2, 3 and 4.
Put your address in the "RETURN TO" space on the reverse side. Failure to do this will prevent this card from being returned to you. The return receipt fee will provide you the name of the person delivered to and the date of delivery. For additional fees the following services are available. Consult postmaster for fees and check box(es) for service(s) requested.

1. Show to whom, date and address of delivery.
2. Restricted Delivery MC 95208 (943-PB)

3. Article Addressed to:
Gold King Mfg., Inc.
3144 W. Lewis
Phoenix, AZ 85009

4. Type of Service:	Article Number
<input type="checkbox"/> Registered <input checked="" type="checkbox"/> Certified <input type="checkbox"/> Express Mail	<input type="checkbox"/> Insured <input type="checkbox"/> COD <u>764643</u> <input checked="" type="checkbox"/>

Always obtain signature of addressee or agent and DATE DELIVERED.

5. Signature - Addressee

6. Signature - Agent

7. Date of Delivery

8. Addressee's Address *(ONLY if requested and fee paid)*

PS Form 3811, Jan. 1979
RETURN RECEIPT, REGISTERED, INSURE
CERTIFIED MAIL

SENDER: Complete items 1, 2, and 3.
Add your address in the "RETURN TO" space on reverse.

1. The following service is requested (check one.)
 Show to whom and date delivered.....¢
 Show to whom, date and address of delivery...¢
 RESTRICTED DELIVERY
Show to whom and date delivered.....¢
 RESTRICTED DELIVERY.
Show to whom, date, and address of delivery.\$____
Addressee Only
(CONSULT POSTMASTER FOR FEES)

2. ARTICLE ADDRESSED TO:
Gold King Mfg., Inc.
3144 W. Lewis
Phoenix, AZ 85009

3. ARTICLE DESCRIPTION:
REGISTERED NO. | CERTIFIED NO. | INSURED NO.
| 764333 |
(Always obtain signature of addressee or agent)

I have received the article described above.
SIGNATURE Addressee Authorized agent
[Signature]

4. DATE OF DELIVERY
JUL 6 1982
ADDRESS (Complete only if requested)
PHOENIX, AZ 85009
1982
U.S. POST OFFICE

6. UNABLE TO DELIVER BECAUSE:
CLERK'S INITIALS
[Signature]

UNITED STATES POSTAL SERVICE

OFFICIAL BUSINESS

SENDER INSTRUCTIONS

Print your name, address, and ZIP Code in the space below.

- Complete items 1, 2, and 3 on the reverse.
- Attach to front of article if space permits, otherwise affix to back of article.
- Endorse article "Return Receipt Requested" adjacent to number.

PENALTY FOR PRIVATE
USE TO AVOID PAYMENT
OF POSTAGE, \$300



BUREAU OF LAND MANAGEMENT

2400 Valley Bank Center
Phoenix, Arizona 85073

RETURN

RECEIVED TO
B.L.M. AZ STATE OFFICE

JUL - 7 10

07:45 A.M.
PHOENIX ARIZONA

(Name of Sender)

(Street or P.O. Box)

(City, State, and ZIP)

An annual filing was not received for the following:

<u>Serial No.</u>	<u>Claim Name</u>	<u>Year</u>
A MC 95208	Goofy I	1980 thru 1984

NOTICE!!

These documents have been scanned!

Do not place un-scanned documents beneath this notice!

Do not remove this notice from this file!

GPO Jacket No. 560-102
Print Order 61540
Rise Business Services, LLC
Job=AZ15 9/11/2019



Box Number= AZ15235



Claim Begin-End: AMC095198-AMC095219

3 Transfers



AZ15235-4 AMC094025-AMC095516

RUP

MICROFILMED

RECORDED YAVAPAI COUNTY ARIZONA

INSTRUMENT # 9038215
 OFFICIAL RECORDS OF
 YAVAPAI COUNTY
 PATSY C. JENNEY
 REQUEST OF:
 JIM REMALEY
 DATE: 10/03/90 TIME: 12:45
 FEE: 5.00 SC: 4.00 PT: 1.00
 BOOK 2293 PAGE 613 PAGES: 001

95198
epi

BR	FILE
MAP	5
CL	✓
SS	
PCL	✓
SI	10

When recorded, mail to: Richard Wallace
18017 N. 41st St.
Phoenix, AZ 85032

QUITCLAIM DEED

KNOW ALL MEN BY THESE PRESENTS:

That I (we), Jim Remaley and Monika Remaley,
 the undersigned, for the consideration of Ten Dollars, and other valuable considerations, do hereby release, remise,
 and forever quitclaim unto Richard B. Wallace and Janet A. Wallace, husband
 and wife, 18017 N. 41st St., Phoenix, AZ 85032,
 all right, title and interest in that certain property situated in Yavapai County,
 State of Arizona, and described as follows:

That certain unpatented Lode mining claim known as Arrastra
 Located in Section 12, Township 12 North, Range 2 West, Gila
 and Salt River Basin and Meridian, Hassayampa Mining District,
 Yavapai County, Arizona. This mining claim recorded
 October 26, 1979, Book 1254, Pages 691-692 and record of
 Yavapai County, Arizona
 BLM Serial No. A Mc 91598.

RECEIVED
 BLM AZ STATE OFFICE
 OCT 12 9 38 AM '90
 PHOENIX, ARIZONA

Dated: 10/3/90
Jim Remaley RELEASOR
Monika Remaley RELEASOR

ACKNOWLEDGEMENT

STATE OF Arizona)
 COUNTY OF Yavapai) ss.

On this 3rd day of October, 19 90, before me, the undersigned Notary
 Public, personally appeared Jim Remaley and Monika Remaley,
 to me known to be the individuals(s) described in and who executed the foregoing instrument, and acknowledged
 that he (she) (they) executed the same as his (her) (their) free act and deed.

SEAL

My Commission expires: July 30, 1993
George K. Schiefel
 Notary Public

ENTERED IN COMPUTER
 10-17-90 ep

UNITED STATES
DEPARTMENT OF THE INTERIOR
BUREAU OF LAND MANAGEMENT

RECEIPT AND ACCOUNTING ADVICE

NO. 1661824 04

SM/AZ 10/12/90
ok
5.00

Subject: TRANSFER OF INTEREST (1)

1 1 12

Applicant:
RICHARD B. WALLACE, ET AL
18017 N. 41ST ST.
PHOENIX, AZ 85032

Remitter: SAME - CASH

Assignor:

LEASE MANAGEMENT DATA NEW UPDATE PAYMENT

ORIGINAL SERIAL NO.	ASG.	TYPE	ST.	CTY.	FUND SYMBOL	ACRES/UNITS	RATE
AMC 91598							

AMOUNT	ANV. DATE	EXP. DATE	BILL CYC.	S/C	DISTRICT	NEXT BILL	MISC. DATA	U of M	ACTUAL UNITS

ASSIGNMENT SERIAL NO.	ASG.	TYPE	ST.	CTY.	FUND SYMBOL	ACRES/UNITS	RATE

AMOUNT	ANV. DATE	EXP. DATE	BILL CYC.	S/C	DISTRICT	NEXT BILL	MISC. DATA	U of M	ACTUAL UNITS

APPLY REMITTANCE

ACTION	FUND SYMBOL	CTY.	AMOUNT
FILING FEE			
RENTAL			
UNEARNED			
REFUND			
TOTAL			
AMOUNT DUE			

Remarks:

BY:

DATE:

- Lease in Escrow?
- KGS? Of Interest?
- Auto Escalates? Operating Rights?
- Auto Renew? Operator
- Bond Filed?

FOR MMS USE ONLY

BILLEE	FOREST REFUGE
NUMBER	
OCS SECTION	
CODE	

95203

lji

QUITCLAIM DEED

THIS QUITCLAIM DEED, Executed this 17th day of MAY, 1990
 by first party, GARY W. BLAIR & LINDA J. BLAIR
 whose post office address is Box 4297 New River Stage II, Phoenix, Ariz. 85027
 to second party,

whose post office address is ROADRUNNER PROSPECTORS CLUB, INC.
3935 N. 31ST AVE PHOENIX, AZ 85017

WITNESSETH, That the said first party, for good consideration and for the sum of \$ 3000⁰⁰
 paid by the said second party, the receipt whereof is hereby acknowledged, does
 hereby remise, release and quitclaim unto the said second party forever, all the right, title, interest and claim
 which the said first party has in and to the following described parcel of land, and improvements and
 appurtenances thereto in the County of YAVAPAI, State of ARIZONA
 to wit:

PLACER CLAIM, AMC 95203, 20 ACRES, SECTION
 19 - TOWNSHIP 12N, RANGE 1W (E $\frac{1}{2}$ SW $\frac{1}{4}$ SW $\frac{1}{4}$ SEC 19)

PLACER CLAIM, AMC 95204, 20 ACRES
 T12N R1W SEC 19 (W $\frac{1}{2}$ SE $\frac{1}{4}$ SW $\frac{1}{4}$ SECTION 19)
 MORE THAN LOTS OF ROCK
 LOTS OF ROCK

IN WITNESS WHEREOF, The said first party has signed and sealed these presents the day
 and year first above written.

Signed, sealed and delivered in presence of:

[Signature]
[Signature]

State of Arizona

County of Maucaopa

SS.

Then personally appeared GARY W. Blair + Linda J. Blair

to me known to be the person described in and who executed the foregoing instrument and
 acknowledged before me that executed the same.

[Signature]
 Notary Public

My Commission Expires: My Commission Expires May 30, 1990

Fee Rec'd




RECEIVED
 B.L.M. AZ STATE OFFICE
 SEP 10 10 16 AM '90
 PHOENIX, ARIZONA

ENTERED IN COMPUTER
 9-19-90

95203

updated reg


 Instrument # **31148**
 Recorded Official Records
 of Yavapai County, Arizona.
SEP 12 '85 - 2 00 PM
 at the request of Hary Blair
 PATSY C. JENNEY, County Recorder Pgs. 1
 Deputy Andrea Mueedon

INDEXED MICROFILMED

STATE _____ COUNTY _____
 at the within instrument was _____ County, _____
 No. _____ Book _____ Page _____
 Date: _____ Request of: _____
 Deputy _____ Fee: _____

When recorded, mail to Hary Blair, 1645 E. Thomas, #30, Phx, Az 85016

RUSH

QUITCLAIM DEED

102

KNOW ALL MEN BY THESE PRESENTS:

That I (we), Bob Rose & Shirley Rose 1302 KRISTAL WAY PHOENIX, AZ
 the undersigned, for the consideration of Ten Dollars, and other valuable considerations, do hereby release, remise, and
 forever quitclaim unto Hary W. & Linda J. Blair
1645 E THOMAS #30 PHOENIX, AZ 85016

all right, title and interest in that certain property situated in Yavapai County,
 State of Arizona, and described as follows:

Hold Palace Placer Claim VI, AMC # 95203, recorded in Book # 1256, page 462, located in Section 19, Range 1W, Township 12N. The N.E corner about 3,250 ft. South of Palace Station. E 1/2, SW 1/4, SW 1/4, Sect 19, R 1W, T 12N.

Also Hold Palace Placer Claim VII, AMC # 95204, recorded in Book # 1256, page 465. N.W. Corner is approx. 3,250 ft South of Palace Station. ~~SW 1/4, SW 1/4, SW 1/4~~ E 1/2, SW 1/4, SW 1/4, of Section 19, Range 1W, Township 12N.

RECEIVED
 B.I.M. AZ STATE OFFICE
 SEP 16 1985
 7:45 A.M.
 PHOENIX, ARIZONA

Dated 9/3/85
Bob Rose
Shirley A. Rose

SEAL

ACKNOWLEDGEMENT

State of ARIZONA
 County of MARICOPA

BOOK **1753** PAGE **832**

This Quitclaim Deed was acknowledgement before me, the undersigned Notary Public, this 3rd day of September, 19 85, by Bob Rose AND Shirley Rose

My Commission Expires: Diane Faye Thompson
 My Commission Expires Aug. 31, 1988
 Notary Public

UNITED STATES
DEPARTMENT OF THE INTERIOR
BUREAU OF LAND MANAGEMENT

A MC 95207

SHORT NOTE TRANSMITTAL

Oct. 26, 1982



(Date)

TO : Karl T. Frey
FROM : Polly Bailey
SUBJECT: Quit-Claim Deed

Enclosed is the original copy of your quit claim deed as requested in your letter of October 25, 1982. In the future, please send a photocopy of any document that we may keep for our files. We have retained a copy of this deed.

Polly Bailey

Karl Frey
308 E. Hillview
Winslow
AZ 86047



Bureau of Land Management
2400 Valley Bank Center
Phoenix
AZ 85093

38
17

10-15-82

RECEIVED
B. L. M. AZ STATE OFFICE

OCT 26 1982

07:45 A. M.
PHOENIX, ARIZONA

B L M

On 8-24-82 I sent you
a Quit Claim Deed on my claim
and I would like to get it back.
It is the same as the annual
work is on.

95207

Thank you

Karl F. Frey

308 E. Hillview
Winslow
986047

I do hereby certify that the within instrument was filed and recorded at the request of W. J. Frey
on JUN 29 '82 - 11 45 AM o'clock book 1469 Official Records Page 928
Records of Yavapai County, Arizona. WITNESS my hand and official seal the day and year first above written.

INDEXED

MICROFILMED


By PATSY C. JENNEY, County Recorder

[Signature] Deputy

When recorded mail to:

308 E H. Hriew
Winslow
AZ 86047

will call



Photostated: 3'00
Fee: \$
I.R.S.: \$

Quit-Claim Deed

For the consideration of Ten Dollars, and other valuable considerations, I or we, F. D. Dobyms
whose address is, P.O. Box 733 Cottonwood RR: 286326

hereby quit-claim to

KARL T. FREY or Emily J. FREY

all right, title, or interest in the following real property situated in YAVAPAI County, Arizona:

one placer claim known as Gold King #5
located in the Hassayampa mining District,
approximately 2 1/2 miles south of Broom Creek
community.

updated

Gold King #5 comprises the NW 1/4, SW 1/4, SW 1/4
of section 26, Township 12 1/2 N, Range 2 W,
G4SRM, consisting of 20 acres, more or less
unpatented claim.

Gold King #5 placer claim was filed & recorded
on oct 31 1979 at 12:15 in the state of arizona
County of Yavapai, SS 34827, Book # 1256,
official records page 444 BLM # AMC 95207.

RECEIVED
AUG 25 1 45 PM '82
FIDELITY & SECURITY

Dated this 24th day of June, 1982.

F. D. Dobyms

STATE OF Arizona } ss.
County of Yavapai

This instrument was acknowledged before me this 24th
day of June, 1982, by

F. O. Dobyms

My commission will expire 2-1-84

Joyce Llop
Notary Public.

1469 928

9520747620

STATE OF ARIZONA, I hereby certify that the within instrument was filed and recorded
County of _____ ss. _____, 19____, at _____ M.

Fee No.: _____
Indexed: _____
Compared: _____
Photostated: _____
Fee: \$ _____
I.R.S.: \$ _____

In Docket No. _____, Page _____, at the request of _____

When recorded mail to: _____

Witness my hand and official seal.

County Recorder
By _____
Deputy Recorder

Quit-Claim Deed

Bob Rose, whose address

For the consideration of Ten Dollars, and other valuable considerations, I or we,
is 3342 W. Bell, Phx., Az. 85023

hereby quit-claim to F. D. Dobyms, P. O. Box 733, Cottonwood, Az. 86236

all right, title, or interest in the following real property situated in Yavapai County, Arizona:

Three placer claims known as Double D #4, Gold King #1 and #5 located in the
Hassayampa Mining District, approximately 2 1/2 miles south of Groom Creek Community.

Double D #4, comprises the E 1/2, SW 1/4, SW 1/4 of Section 26, township 12 1/2 N,
Range 2W, G&SRM, consisting of 20 acres, more or less.

Gold King #1, comprises the W 1/2, NW 1/4, SW 1/4 of Section 26, township 12 1/2 N,
Range 2W, G&SRM, consisting of 20 acres, more or less.

Gold King #5, comprises the W 1/2, SW 1/4, SW 1/4 of Section 26, township 12 1/2 N,
Range 2W, G&SRM, consisting of 20 acres, more or less.

Double D #4 placer claim was filed and recorded on September 28, 1978
at 9:50 a.m. in the State of Arizona, County of Yavapai, SS 28099-28102,
Book 1169, Official Records Page 807-812. BLM #AMC 27392

Gold King #1 placer claim was filed and recorded on June 15, 1979 at
3:15 p.m. in the State of Arizona, County of Yavapai, SS 17512,
Book 1223, Official Records Page 336-338. BLM #AMC 47620

Gold King #5 placer claim was filed and recorded on October 31, 1979 at
12:15 p.m. in the State of Arizona, County of Yavapai, SS 34827,
Book #1256, Official Records Page 444. BLM #AMC 95207

Dated this 21st day of January, 19 82

F. D. Dobyms

RECEIVED
COUNTY CLERK'S OFFICE
YAVAPAI, ARIZONA
JAN 21 3 12 PM '82

STATE OF Arizona
County of Maricopa } ss.

This instrument was acknowledged before me this 21
day of January, 19 82, by

My commission will expire

Steve M. Wuestenberg

Notary Public.
My Commission Expires Oct. 10, 1982

PATSY C. JENNEY, Notary Public
Andrea Schmuck Deputy



Effective Date: December 18, 1980
 County and State where property is located: Yavapai County, Arizona 30

GRANTOR (Name, Address and Zip Code) GOLD KING MFG., INC. 3144 West Lewis Phoenix, Arizona	GRANTEE (Name, Address and Zip Code) BOBBY H. ROSE and SHIRLEY A. ROSE 1302 West Kristal Way Phoenix, Arizona 85027
---	--

Subject Real Property (Address or Location)	Legal Description Proved by Persons Whose Initials Appear to the Right	1. bjh	2. eob	3.
---	--	---------------	---------------	----

Subject Real Property (Legal Description)

SEE ATTACHED EXHIBIT "A"

FEB 12 12 20 PM '81
 REC'D
 COUNTY CLERK
 PHOENIX, ARIZONA

For valuable consideration, Grantor quit claims to Grantee all right, title and interest of Grantor in Subject Real Property together with all rights and privileges appurtenant or to become appurtenant to Subject Real Property on effective date.

GOLD KING MFG., INC.
Alfred W. King
 Alfred W. King, President

Signatures of Grantor

STATE OF: ARIZONA COUNTY OF: Maricopa Date of this acknowledgement: <u>December 18, 1980</u>	Acknowledgement of <u>Alfred W. King</u> ss. This instrument was acknowledged before me this date by the persons above subscribed and if subscribed in a representative capacity, then for the principal named and in the capacity indicated.	Signature of Notary Public <i>Edward O. Burke</i> Notary Expiration Date: by Commission
---	--	--

STATE OF: COUNTY OF: Date of this acknowledgement:	Acknowledgement of ss. This instrument was acknowledged before me this date by the persons above subscribed and if subscribed in a representative capacity, then for the principal named and in the capacity indicated.	Signature of Notary Public Notary Expiration Date:
--	--	---

This instrument was recorded at the request of:
 BOOK **1347** PAGE **817**
 Edward O. Burke
 Norton, Burke, Berry & Junck
 3216 North Third Street
 Suite 300
 Phoenix, Arizona 85012

STATE OF) COUNTY OF) ss.	CERTIFICATE OF RECORDATION I certify that this instrument was recorded on the date, at the time, in the docket, beginning with the page number, and with the fee number stamped in the top space of this instrument. If the instrument is of multiple pages, the docket and page numbers forth represent the first page of that instrument and that instrument extends through Docket _____ Page _____
-------------------------------	---

The recording official is directed to return this instrument or a copy thereof to the above person.

County Recorder	Deputy
-----------------	--------

Doc sticker

EXHIBIT "A"

GOLD PALACE I - Placer Mining Claim

AMC 95198 Being 660 feet long and 1320 feet wide. The distance from the location monument to each end of the claim is 660 feet in a West direction and 1320 feet in a North direction; the general course of the claim is from the North to the South. The Southeast corner of the claim is near the East side Highway, about 1900 feet South of Palace Station in the $E_{1/2} NW_{1/4} NW_{1/4}$ of Sec.19, T 12 N, R 1 W of the G&SRB&M.

GOLD PALACE II - Placer Mining Claim

AMC 95199 Being 660 feet long and 1320 feet wide. The distance from the location monument to each end of the claim is 660 feet in an East direction and 1320 feet in a North direction; the general course of the claim is from the North to the South. The Southwest corner is 1900 feet South of Palace Station, just East of highway; $W_{1/2} NE_{1/4} NW_{1/4}$ Sec.19, T 12 N, R 1 W.

GOLD PALACE III - Placer Mining Claim

AMC 95200 Being 660 feet long and 1320 feet wide. The distance from the location monument to each end of the claim is 660 feet in a West direction and 1320 feet in a South direction; the general course of the claim is from the North to the South; the Northeast corner is approximately 1900 feet South of Palace Station; $E_{1/2} SW_{1/4}$ of $NW_{1/4}$ Sec.19, T 12 N, R 1 W.

GOLD PALACE IV - Placer Mining Claim

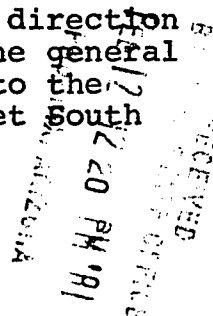
AMC 95201 Being 660 feet long and 1320 feet wide. The distance from the location monument to each end of the claim is 660 feet in a West direction and 1320 feet in a North direction; the general course of the claim is from the North to the South; the NW corner is 1900 feet South of Palace Station; $W_{1/2} SE_{1/4} NW_{1/4}$ Sec.19, T 12 N, R 1 W.

GOLD PALACE V - Placer Mining Claim

AMC 95202 Being 660 feet long and 1320 feet wide. The distance from the location monument to each end of the claim is 660 feet in a West direction and 1320 feet in a North direction; the general course of the claim is from the North to the South; the SE corner is 3250 feet South of Palace Station; $E_{1/2} NW_{1/4} SW_{1/4}$ Sec.19, T 12 N, R 1 W.

GOLD PALACE VI - Placer Mining Claim

AMC 95203 Being 660 feet long and 1320 feet wide. The distance from the location monument to each end of the claim is 660 feet in a West direction and 1320 feet in a South direction; the general course of the claim is from the North to the South; the NE corner is about 3250 feet South of Palace Station; $E_{1/2} SW_{1/4} SW_{1/4}$ Sec.19, T 12 N, R 1 W.



GOLD PALACE VII - Placer Mining Claim

AMC 95204 Being 660 feet long and 1320 feet wide. The distance from the location monument to each end of the claim is 660 feet in an East direction and 1320 feet in a South direction; the general course of the claim is from the North to the South; the NW corner is approximately 3250 feet South of Palace Station on the Senator Highway; W1/2, SE1/4, SW1/4, Sec.19 T 12 N, R 1 W.

GOLD PALACE VIII - Placer Mining Claim

AMC 95205 Being 660 feet long and 1320 feet wide. The distance from the location monument to each end of the claim is 660 feet in a West direction and 1320 feet in a North direction; the general course of the claim is from the North to the South; the SE corner is about 4570 feet South of Palace Station; E1/2 NW1/4 NW1/4 Sec.30, T 12 N, R 1 W.

GOLD PALACE IX - Placer Mining Claim

AMC 95206 Being 660 feet long and 1320 feet wide. The distance from the location monument to each end of the claim is 660 feet in a West direction and 1320 feet in a South direction; the general course of the claim is from the North to the South; the NE corner is about 4570 feet South of Palace Station; E1/2 SW1/4 NW1/4, Sec.30, T 12 N, R 1 W.

DOUBLE D #1 - Placer Mining Claim

AMC 27389 Comprises the E $\frac{1}{2}$, NW $\frac{1}{4}$, SW $\frac{1}{4}$ of Section 26, Township 12 $\frac{1}{2}$ N, Range 2 W, G&SRM, in the Hassayampa Mining district approx. 2 $\frac{1}{2}$ miles S of Groom Creek Community, consisting of 20 acres.

DOUBLE D #2 - Placer Mining Claim

AMC 27390 Comprises the W $\frac{1}{2}$, NE $\frac{1}{4}$, SW $\frac{1}{4}$ of Section 26, Township 12 $\frac{1}{2}$ N, Range 2 W, G&SRM, in the Hassayampa Mining district approx. 2 $\frac{1}{2}$ miles S of Groom Creek Community, consisting of 20 acres.

DOUBLE D #3-Placer Mining Claim

AMC 27391 Comprises the W $\frac{1}{2}$, SE $\frac{1}{4}$, SW $\frac{1}{4}$ of Section 26, Township 12 $\frac{1}{2}$ N, Range 2 W, G&SRM, in the Hassayampa Mining district approx. 2 $\frac{1}{2}$ miles S of Groom Creek Community, consisting of 20 acres.

DOUBLE D #4 - Placer Mining Claim

AMC 27392 Comprises the E $\frac{1}{2}$, SW $\frac{1}{4}$, SW $\frac{1}{4}$ of Section 26, Township 12 $\frac{1}{2}$ N, Range 2 W, G&SRM, in the Hassayampa Mining district approx. 2 $\frac{1}{2}$ miles S of Groom Creek Community, consisting of 20 acres.

GOLD KING I - Placer Mining Claim

AMC 47620 Comprises the W $\frac{1}{2}$, NW $\frac{1}{4}$, SW $\frac{1}{4}$ of Section 26, Township 12 $\frac{1}{2}$ N, Range 2 W, G&SRM, in the Hassayampa Mining district approx. 2 $\frac{1}{2}$ miles S of Groom Creek Community, consisting of 20 acres.

GOLD KING II - Placer Mining Claim

AMC 47621 Comprises the S $\frac{1}{2}$, SE $\frac{1}{4}$, NE $\frac{1}{4}$ of Section 27, Township 12 $\frac{1}{2}$ N, Range 2 W, G&SRM, in the Hassayampa Mining district approx. 2 $\frac{1}{2}$ miles S of Groom Creek Community, consisting of 20 acres.

GOLD KING III - Placer Mining Claim

AMC 47622 Comprises the $N\frac{1}{2}$, $SW\frac{1}{4}$, $NE\frac{1}{4}$ of Section 27, Township $12\frac{1}{2}$ N, Range 2 W, G&SRM, in the Hassayampa Mining district approx. $2\frac{1}{2}$ miles S of Groom Creek Community, consisting of 20 acres.

GOLD KING IV - Placer Mining Claim

AMC 47623 Comprises the $S\frac{1}{2}$, $NE\frac{1}{4}$, $NW\frac{1}{4}$ of Section 27, Township $12\frac{1}{2}$ N, Range 2 W, G&SRM, in the Hassayampa Mining district approx. $2\frac{1}{2}$ miles S of Groom Creek Community, consisting of 20 acres.

GOLD KING V - Placer Mining Claim

AMC 95207 Comprises the $W\frac{1}{2}$, $SW\frac{1}{4}$, $SW\frac{1}{4}$ of Section 26, Township $12\frac{1}{2}$ N, Range 2 W, G&SRM, in the Hassayampa Mining district approx. $2\frac{1}{2}$ miles S of Groom Creek Community, consisting of 20 acres.

BOOK 1347 PAGE 820

RECEIVED
FEB 12 12 20 PM '81
PHOENIX MINING

NOTICE!!

These documents have been scanned!

Do not place un-scanned documents beneath this notice!

Do not remove this notice from this file!

GPO Jacket No. 560-102
Print Order 61540
Rise Business Services, LLC
Job=AZ15 9/11/2019



Box Number= AZ15235



Claim Begin-End: AMC095198-AMC095219

4 Annual Filings



AZ15235-4

AMC094025-AMC095516

329013	247112	313473	29324	374511
339964	350275	130488	129334	365711
364688	331232	331455	157621	191670
64830	321061	309888	102389	348628
350903	314626	356380	126534	430611
251042	244561	95198	170911	328689
68526	196365	358378	11413	328593
433937	258455	358379	329388	371802
440315	446010	48976	364820	368415
326754	430534	254410	366267	366267
314304	411385	328742	427326	371350
364340	407030	74734	89414	96051
	327930	326311	300332	451088
	328302	291104	82212	362558
	374726	410363	142355	429664
	448723	406356	437448	435083
	450543	374274	329318	435561
	326311	326772	76950	126534

368415 374511
 366267 365711
 371350 191670
 348628
 430611
 328689

MAINTENANCE FEE PAYMENT

Claimant Name: Rad Runner Prospectors Club
 Address: PO Box 56304 AGENT BOB
 City: PHX State: AZ Zip: 85079 NOVA
 Telephone: 602-818-0835
 E-mail address: _____
 Signature: Bob [Signature]

328593
 371802
 RECEIVED
 AZ STATE OFFICE
 2018 AUG 22 P 2:27
 PHOENIX, ARIZONA
 BLM
 Date
 Stamp

Check here if this is a change of address.

LINE NO.	AMC NUMBER	CLAIM/SITE NAME	COUNTY RECORDER DATA (If available)	TWP	RNG	SEC
1	374511	CATREN LISA				
2						
3		(SEE LIST)				
4						
5						
6						
7						
8						
9						
10						

List additional claims on Form MCF114.

Bureau of Land Management
 Arizona State Office
www.blm.gov/az/

No. of Claims*: 283 x \$155 = 43865
 Check No: 9459 Init. PETZ
 Receipt No.: 424956
 For BLM Use Only

* \$155 per lode mining claim, mill site, or tunnel site; and \$155 for each 20 acres or portion thereof for each placer mining claim.

Form: MCF112
 Revised July 2014

This form is available from the Arizona Geological Survey and may be reproduced.

ENTERED
 AUG 28 2018
 BY: RAM

RRPC Master Claims List as of September 1, 2018

\$ 43,865 <<Total Projected Maintenance Fee for 2018

283 \$ 155.00 <Enter Current Rate

#	Map	AMC #	Claim Name	County	Cnty Recorder Data Record/Book Page	Township	Range	Section	Total Acres	20 Acre Segments	Maint. Fee	Lode /Placer	PNF Lands	Original 2012 Acres	Comments
257	23	326757	Keystone #4	Pinal	1922 842	5S	15E	4	20	1	\$ 155	Placer		20	
258	23	326758	Keystone #5	Pinal	1922 844	5S	15E	4	20	1	\$ 155	Placer		20	
259	23	326760	Keystone #7	Pinal	1922 848	5S	15E	4	20	1	\$ 155	Placer		20	
260	23	326761	Keystone #8	Pinal	1922 850	5S	15E	4	20	1	\$ 155	Placer		20	
261	23	326762	Keystone #9	Pinal	1922 852	5S	15E	4	20	1	\$ 155	Placer		20	
262	24	451088	C and S Honey Hole	Yavapai	2018-0022978	11N	1E	25	20	1	\$ 155	Placer	PNF	New	May-18
263	24	451089	Ron's Roost	Yavapai	2018-0022979	11N	1E	25	20	1	\$ 155	Placer	PNF	New	May-18
264	24	451091	Wayne's World	Yavapai	2018-0022977	11N	1E	36	20	1	\$ 155	Placer	PNF	New	May-18
265	26	429669	Bumble Bee King 1	Yavapai	2014-0040521	9N	2E	5	20	1	\$ 155	Placer		New	
266	26	429670	Bumble Bee King 2	Yavapai	2014-0040522	9N	2E	5	20	1	\$ 155	Placer		New	
267	26	429671	Bumble Bee King 3	Yavapai	2014-0040523	9N	2E	5	20	1	\$ 155	Placer		New	
268	26	429672	Bumble Bee King 4	Yavapai	2014-0040524	9N	2E	5	20	1	\$ 155	Placer		New	
269	26	429673	Bumble Bee King 5	Yavapai	2014-0040525	9N	2E	5	20	1	\$ 155	Placer		New	
270	26	429674	Bumble Bee King 6	Yavapai	2014-0040526	9N	2E	5	20	1	\$ 155	Placer		New	
271	27	314304	Oro De Valenzuela	Yavapai	3436 378	11N	1E	14	20	1	\$ 155	Placer	PNF	23.42	Amended to 20 acres 08/14.
272	28	364340	Mary Francis	Yavapai	3824744 4236 718	13N	1E	29	16	1	\$ 155	Placer		16	

5,548.9 283 \$ 43,865
 283 segments x \$155 = \$ 43,865

451098 OK
 451089
 CLASEO

Notes:

Au Sum 1 and Wolf 4 are duplicated in BLM records.
 All 11 lode claims are listed as 20.66 acres, not 20 acres,
 Col. J = Acreage recorded by BLM

RECEIVED
 PHOENIX, ARIZONA
 2018 AUG 22 P 2: 22
 AZ STATE OFFICE

United States Department of the Interior
Bureau of Land Management
 DIV OF LANDS, MINRLS & ENERGY
 ONE N CENTRAL AVE
 PHOENIX, AZ 85004 -4427
 Phone: 602-417-9200

Receipt

No: 4241956

Transaction #: 4357380	
Date of Transaction: 08/22/2018	
CUSTOMER:	
ROADRUNNER PROSPECTORS CLUB INC PO BOX 56804 PHOENIX, AZ 85079-6804 US	

LINE #	QTY	DESCRIPTION	REMARKS	UNIT PRICE	TOTAL
1	1.00	LOCATABLE MINERALS / MINING CLAIMS-NOT NEW-UNADJUD, ONE AUTH NO. ONLY / MINING CLAIM MONEY RECEIVED CASES: AMC374513/\$43865.00	2019 MAINT/283	- n/a -	43865.00
TOTAL:					\$43,865.00

PAYMENT INFORMATION			
1	AMOUNT:	43865.00	POSTMARKED: N/A
	TYPE:	CHECK	RECEIVED: 08/22/2018
	CHECK NO:	9459	
	NAME:	ROADRUNNER PROSPECTORS CLUB INC PO BOX 56804 PHOENIX AZ 85079-6804 US	

REMARKS

This receipt was generated by the automated BLM Collections and Billing System and is a paper representation of a portion of the official electronic record contained therein.

NOTICE!!

These documents have been scanned!

Do not place un-scanned documents beneath this notice!

Do not remove this notice from this file!

GPO Jacket No. 560-102
Print Order 61540
Rise Business Services, LLC
Job=AZ15 9/11/2019



Box Number= AZ15235



Claim Begin-End: AMC095198-AMC095219

5 Miscellaneous



AZ15235-4

AMC094025-AMC095516

Pen phone call with

Mr. Siklen 8-31-89,

Following case files

are now under one

Address For Roadrunners Prospectors'
Club Inc:

248953 - 248954.	60471-60482.	258455-258458.
259812-259815.	95198-95202.	191670-191671.
260077-260082.	95205.	245508-245509.
261511.	127667.	127666.
292017. 142356.	140717.	237408.
292924. 102389.	170911-170912.	236096.
294601. 129334.	174224-174225.	112605-112606.
248225. 157621.	196365.	187990.
285873-285884.	247112.	74734-74737.
11413.	76951.	126534-126538.
36282-36283.	96051-96053.	127668-127669.
	130489.	211542.

CONTACT FOR Roadrunners:
Don CRANCE
838-6325

		248799.
		248802.
		248804.
		248810-248832.

Roadrunners Prospectors' Club Inc
3935 N. 31st Ave.
Phx, AZ 85017

9-1-89
epi

CHANGE OF ADDRESS

95203
252917
ep

- A MC 95203 Thru 95204 ✓
- A MC 252917 Thru 252918
- A MC _____ Thru _____
- A MC _____ Thru _____
- A MC _____
- A MC _____
- A MC _____
- A MC _____
- A MC _____
- A MC _____

RECEIVED
BLM. AZ STATE OFFICE
DEC 16 1 26 PM '87
PHOENIX, ARIZONA

NEW ADDRESS IS:

NAME GARY W. AND LINDA J. BLAIR

ADDRESS P.O. Box 3179
Prescott, ARIZ. 86302

Gary W. Blair
 SIGNATURE

12/17/87
 DATE

ENTERED IN COMPUTER
12-21-87

File


AMC 95204
95203

5/22/1986

THIS LETTER STATES THAT MINING CLAIMS "MORE THAN LOTS OF ROCK" AND "LOTS OF ROCK" AMC 95204 AND 95203 SHALL REMAIN ACTIVE AND ON FILE AS OWNED BY GARY W. AND LINDA J. BLAIR. THEY SHALL REMAIN ACTIVE AS LONG AS THE ABOVE PARTIES PERFORM AND RECORD ANNUAL ASSESSMENT WORK AS REQUIRED BY LAW.

THESE CLAIMS ARE THE SAME CLAIMS KNOWN AS "MORE THAN LOTS OF ROCK" AMC-252918 AND "LOTS OF ROCK" AMC-252917 FILED ON MAY 22, 1986 AS NEW CLAIMS. THEY SHALL ALSO REMAIN ACTIVE AS LONG AS THE ABOVE PARTIES PERFORM AND RECORD ANNUAL ~~ASSESSMENT~~ ASSESSMENT WORK AS REQUIRED BY LAW.

RECEIVED
B.L.M. AZ STATE OFFICE
MAY 24 1986
7:45 A.M.
PERDENTZ, ARIZONA



CHANGE OF ADDRESS

95203
236096

- A MC 236096 Pl. Thru _____
- A MC ~~95203~~ Thru _____
- A MC 95203 Pl. Thru _____
- A MC _____ Thru _____
- A MC 95204 Pl. _____
- A MC _____
- A MC _____
- A MC _____
- A MC _____
- A MC _____

NEW ADDRESS IS:

NAME GARY + LINDA BLAIR

ADDRESS 1522 W. WICKIEUP LA.

PHOENIX, AZ. 85027

Doug W. Blair

SIGNATURE

3/21/86

DATE

RECEIVED

B.L.M. AZ STATE OFFICE

MAR 2 1986

7:45 A.M.

PHOENIX, ARIZONA

Entered on computer 3/26/86 ceq

95207

Form 1370-21
(October 1964)
(formerly 4-1345)

UNITED STATES
DEPARTMENT OF THE INTERIOR
BUREAU OF LAND MANAGEMENT

NOTICE OF RETURN OF REMITTANCE

Date	September 20, 1983
Office	AZ-940
Serial Number	

Name
Street
City & State
Zip code

Karl T. Frey
308 E. Hillview
Winslow, AZ 86047

Your check money order numbered 9176, dated September 19, 1983,
drawn on Valley National Bank,
located at Winslow, Arizona,

in the amount of \$ 5.00, is returned herewith for the following reason:

- After inquiry, it does not appear that this remittance pertains to the Bureau of Land Management.
- The remittance has not been signed by the maker. Please sign and return promptly to this Office.
- The check must be endorsed before it is negotiable by the Bureau of Land Management. Please endorse and return the check promptly to this Office.
- This check has been replaced by a new remittance received from you.
- The remittance is negotiable by a party other than the Bureau of Land Management. Please submit a new remittance made payable to the Bureau of Land Management.
- The check is post dated. Please submit a new check.
- The name or address of the bank is not shown. Please submit a new check.
- The wording of the endorsement of the remittance prohibits its acceptance by the Government. Please submit a new remittance.
- The figure amount of the check does not agree with the written amount. Please submit a new remittance.
- This is a duplicate payment. According to our records the amount was originally paid on _____ by _____. Therefore, your remittance is returned herewith.
- Other

There is no fee for filing affidavits of performance of annual work.

Mario L. Lopez
(Signature)

Chief, Branch of Lands & Minerals
(Title)

KARL T. FREY OR
EMILY J. FREY

308 E. HILLVIEW 289-3032
WINSLOW, ARIZONA 86047

9176

9-19

1983

91-2/1221

Pay to the order of Bureau of Land Management \$ 5.00
Five 100 Dollars



WINSLOW OFFICE (023)
DRAWER AZ
WINSLOW, ARIZONA 86047

Memo 26760

Karl T. Frey

⑆ 1 2 2 1 0 0 0 2 4 ⑆ 9 1 7 6 ⑆ 2 7 0 5 ⑆ 4 7 9 7 ⑆

APP. SCENIC 3/81

NOTICE!!

These documents have been scanned!

Do not place un-scanned documents beneath this notice!

Do not remove this notice from this file!

GPO Jacket No. 560-102
Print Order 61540
Rise Business Services, LLC
Job=AZ15 9/11/2019



Box Number= AZ15235



Claim Begin-End: AMC095198-AMC095219

6 Location Notices-Amendments and Supporting Documents



AZ15235-4

AMC094025-AMC095516

**NO
DOCUMENTS
FOUND**

NO DOCUMENTS FOUND
NO DOCUMENTS FOUND